COMUNE DI DERUTA

PROVINCIA DI PERUGIA

Oggetto
MIGLIORAMENTO E MESSA IN SICUREZZA
DELLA STRADA COMUNALE DI SAN DONATO
Reg. (UE) N. 1305/2013 Programma di Sviluppo Rurale per l'Umbria 2014-2020
Misura 7 - Sottomisura 7.2 - Intervento 7.2.1

Committente: COMUNE DI DERUTA

Ubicazione Fraz. Castelleone - Strada S.Donato

Geom.TOMASSINI Augusto
S.da dell'Osteria 82/1 - COLLAZZONE

Spazio timbri

GEOM. TOMASSINI AUGUSTO
n. 3854

Numero tavola E-05	Descrizione	PROGETTO ESECUTIVO Profilo longitudinale del tracciato			
	Scala		Data DICEMBRE 2022	Note	

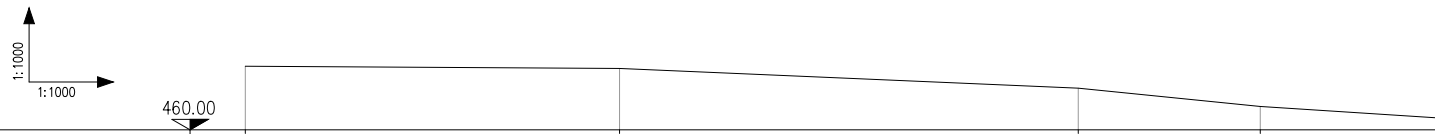

Numero Punti	1		2		3		4	
QUOTE TERRENO	485.25		484.65		479.29		474.33	
DISTANZE PARZIALI		101.54		124.48		49.41		66.01
DISTANZE PROGRESSIVE	0.00		101.54		226.02		275.43	
PERCENTUALE DI PENDENZA		-0.6%		-4.3%		-10.0%		-6.4%
DISTANZE ETTOMETRICHE	0		100	200				300

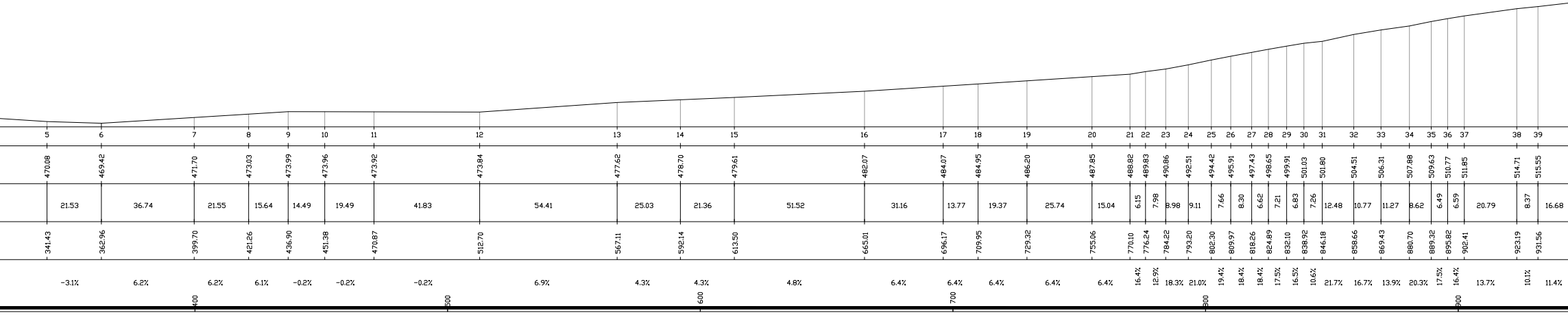

5	470.08	341.43
6	469.42	362.96
7	471.70	399.70
8	473.03	421.26
9	473.99	436.90
10	473.96	451.38
11	473.92	470.87
12	473.84	512.70
13	477.62	567.11
14	478.70	592.14
15	479.61	613.50
16	482.07	665.01
17	484.07	696.17
18	484.95	709.95
19	486.20	729.32
20	487.85	755.06
21	488.82	770.10
22	489.83	776.24
23	490.86	784.22
24	492.51	793.20
25	494.42	802.30
26	495.91	809.97
27	497.43	818.26
28	498.65	824.89
29	499.91	832.10
30	501.03	838.92
31	501.80	846.18
32	504.51	858.66
33	506.31	869.43
34	507.88	880.70
35	509.63	889.32
36	510.77	895.82
37	511.85	902.41
38	514.71	923.19
39	515.55	931.56

21.53	-3.1%
36.74	6.2%
21.55	6.2%
15.64	6.1%
14.49	-0.2%
19.49	-0.2%
41.83	-0.2%
54.41	6.9%
25.03	4.3%
21.36	4.3%
51.52	4.8%
31.16	6.4%
13.77	6.4%
19.37	6.4%
25.74	6.4%
15.04	6.4%
6.15	16.4%
7.98	12.9%
8.98	18.3%
9.11	21.0%
7.66	19.4%
8.30	18.4%
6.62	18.4%
7.21	17.5%
6.83	16.5%
7.26	10.6%
12.48	21.7%
10.77	16.7%
11.27	13.9%
8.62	20.3%
6.49	17.5%
6.59	16.4%
20.79	13.7%
8.37	10.1%
16.68	11.4%

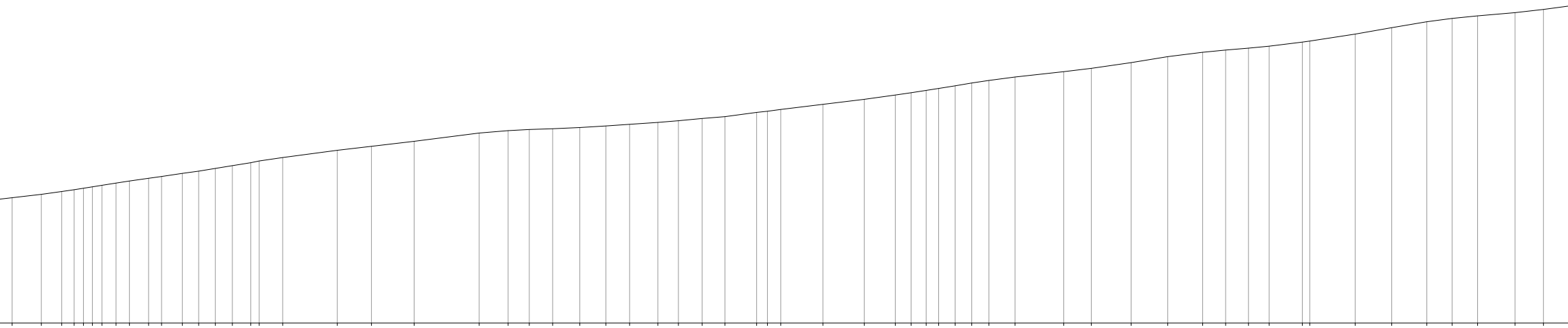

40	517.45	948.24	11.53	11.7%
41	518.79	959.77	8.05	13.7%
42	519.90	967.82	4.91	14.6%
43	520.61	972.73	3.69	15.5%
44	521.18	976.41	3.50	16.3%
45	521.76	979.92	3.77	15.9%
46	522.36	983.68	5.59	15.5%
47	523.23	989.28	5.27	15.7%
48	524.06	994.55	7.57	14.2%
49	525.13	1002.12	5.12	13.9%
50	525.84	1007.24	8.20	14.8%
51	527.05	1015.44	6.45	13.8%
52	527.94	1021.90	6.56	16.4%
53	529.02	1028.46	6.72	16.5%
54	530.12	1035.18	7.27	15.7%
55	531.26	1042.45	3.33	21.2%
56	531.97	1045.78	9.27	14.5%
57	533.31	1055.05	21.56	13.3%
58	536.17	1076.61	13.48	11.6%
59	537.73	1090.09	16.85	11.7%
60	539.71	1106.94	25.69	12.8%
61	542.99	1132.62	11.39	8.3%
62	543.93	1144.02	8.38	5.2%
63	544.37	1152.39	9.22	3.4%
64	544.69	1161.62	10.73	4.4%
65	545.16	1172.35	10.29	5.9%
66	545.76	1182.64	9.35	6.9%
67	546.41	1191.99	11.16	6.8%
68	547.17	1203.15	8.12	8.1%
69	547.83	1211.28	9.34	9.5%
70	548.71	1220.62	9.05	8.0%
71	549.44	1229.67	12.46	13.5%
72	551.12	1242.13	4.28	10.6%
73	551.57	1246.41	5.27	13.6%
74	552.29	1251.68	16.64	12.0%
75	554.30	1268.32	16.33	12.2%
76	556.28	1284.65	12.24	13.8%
77	557.97	1296.89	6.23	14.5%
78	558.88	1303.12	5.95	15.5%
79	559.80	1309.07	4.94	15.9%
80	560.59	1314.01	6.48	15.7%
81	561.60	1320.49	6.58	17.2%
82	562.74	1327.07	6.79	14.7%
83	563.73	1333.86	10.32	13.2%
84	565.10	1344.17	19.21	10.9%
85	567.19	1363.39	10.88	12.1%
86	568.51	1374.27	15.71	14.3%
87	570.76	1389.97	14.46	16.4%
88	573.13	1404.43	13.80	12.5%
89	574.85	1418.24	9.06	9.6%
90	575.73	1427.29	9.03	8.4%
91	576.48	1436.33	8.14	9.4%
92	577.25	1444.46	13.10	12.2%
93	578.85	1457.56	2.94	14.2%
94	579.27	1460.50	17.92	15.3%
95	582.02	1478.42	14.44	17.5%
96	584.54	1492.86	13.86	17.0%
97	586.90	1506.72	9.97	13.1%
98	588.21	1516.69	10.07	10.0%
99	589.21	1526.76	14.79	8.7%
100	590.49	1541.55	11.21	11.3%
101	591.76	1552.76	13.37	13.3%

1000 1100 1200 1300 1400 1500

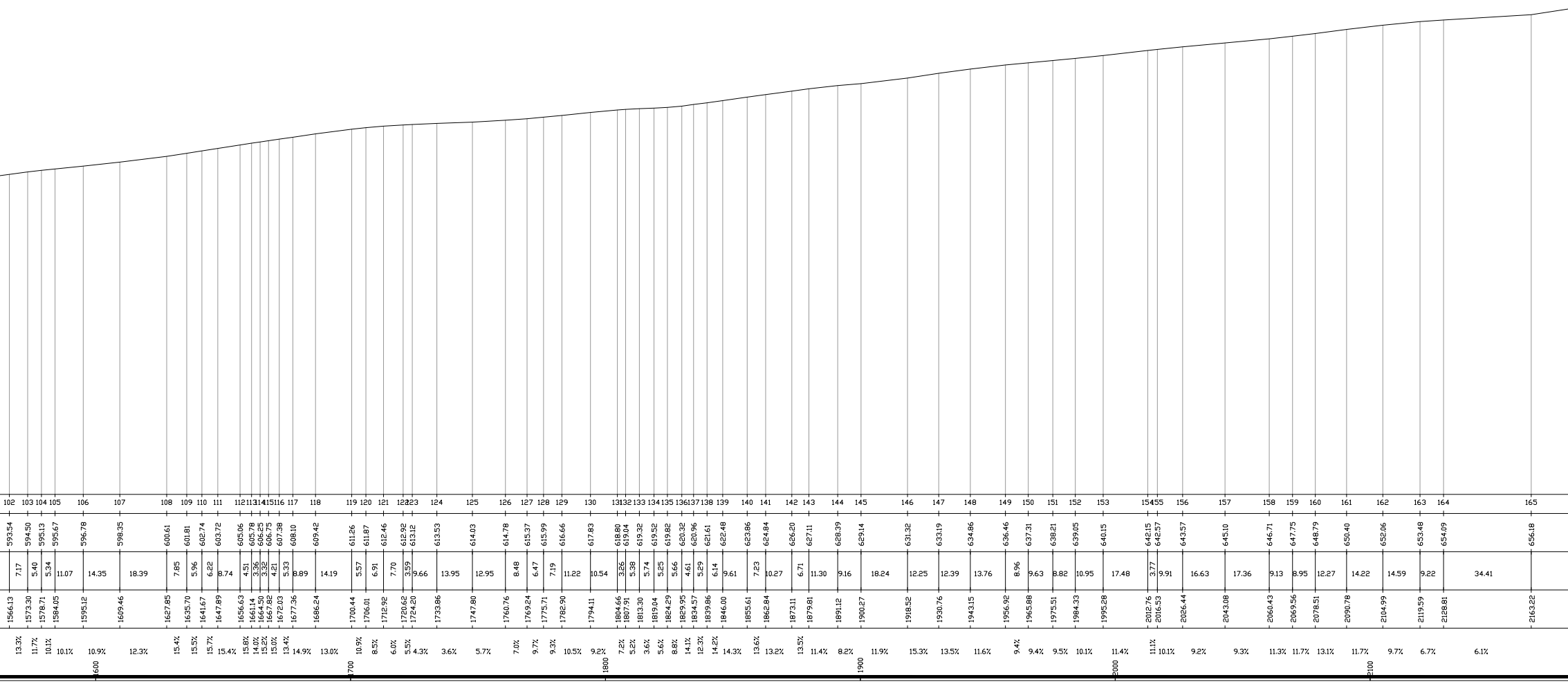

102	593.54	1566.13	7.17	13.3%
103	594.50	1573.30	5.40	11.7%
104	595.13	1578.71	5.34	10.1%
105	595.67	1584.05	11.07	10.1%
106	596.78	1595.12	14.35	10.9%
107	598.35	1609.46	18.39	12.3%
108	600.61	1627.85	7.85	15.4%
109	601.81	1635.70	5.96	15.5%
110	602.74	1641.67	6.22	15.7%
111	603.72	1647.89	8.74	15.4%
112	605.06	1656.63	4.51	15.8%
113	605.78	1661.14	3.36	14.0%
114	606.25	1664.50	3.32	15.2%
115	606.75	1667.82	4.21	15.0%
116	607.38	1672.03	5.33	13.4%
117	608.10	1677.36	8.89	14.9%
118	609.42	1686.24	14.19	13.0%
119	611.26	1700.44	5.57	10.9%
120	611.87	1706.01	6.91	8.5%
121	612.46	1712.92	7.70	6.0%
122	612.92	1720.62	3.59	5.5%
123	613.12	1724.20	9.66	4.3%
124	613.53	1733.86	13.95	3.6%
125	614.03	1747.80	12.95	5.7%
126	614.78	1760.76	8.48	7.0%
127	615.37	1769.24	6.47	9.7%
128	615.99	1775.71	7.19	9.3%
129	616.66	1782.90	11.22	10.5%
130	617.83	1794.11	10.54	9.2%
131	618.80	1804.66	3.26	7.2%
132	619.04	1807.91	5.38	5.2%
133	619.32	1813.30	5.74	3.6%
134	619.52	1819.04	5.25	5.6%
135	619.82	1824.29	5.66	8.8%
136	620.32	1829.95	4.61	14.1%
137	620.96	1834.57	5.29	12.3%
138	621.61	1839.86	6.14	14.2%
139	622.48	1846.00	9.61	14.3%
140	623.86	1855.61	7.23	13.6%
141	624.84	1862.84	10.27	13.2%
142	626.20	1873.11	6.71	13.5%
143	627.11	1879.81	11.30	11.4%
144	628.39	1891.12	9.16	8.2%
145	629.14	1900.27	18.24	11.9%
146	631.32	1918.52	12.25	15.3%
147	633.19	1930.76	12.39	13.5%
148	634.86	1943.15	13.76	11.6%
149	636.46	1956.92	8.96	9.4%
150	637.31	1965.88	9.63	9.4%
151	638.21	1975.51	8.82	9.5%
152	639.05	1984.33	10.95	10.1%
153	640.15	1995.28	17.48	11.4%
154	642.15	2012.76	3.77	11.1%
155	642.57	2016.53	9.91	10.1%
156	643.57	2026.44	16.63	9.2%
157	645.10	2043.08	17.36	9.3%
158	646.71	2060.43	9.13	11.3%
159	647.75	2069.56	8.95	11.7%
160	648.79	2078.51	12.27	13.1%
161	650.40	2090.78	14.22	11.7%
162	652.06	2104.99	14.59	9.7%
163	653.48	2119.59	9.22	6.7%
164	654.09	2128.81	34.41	6.1%
165	656.18	2163.22		

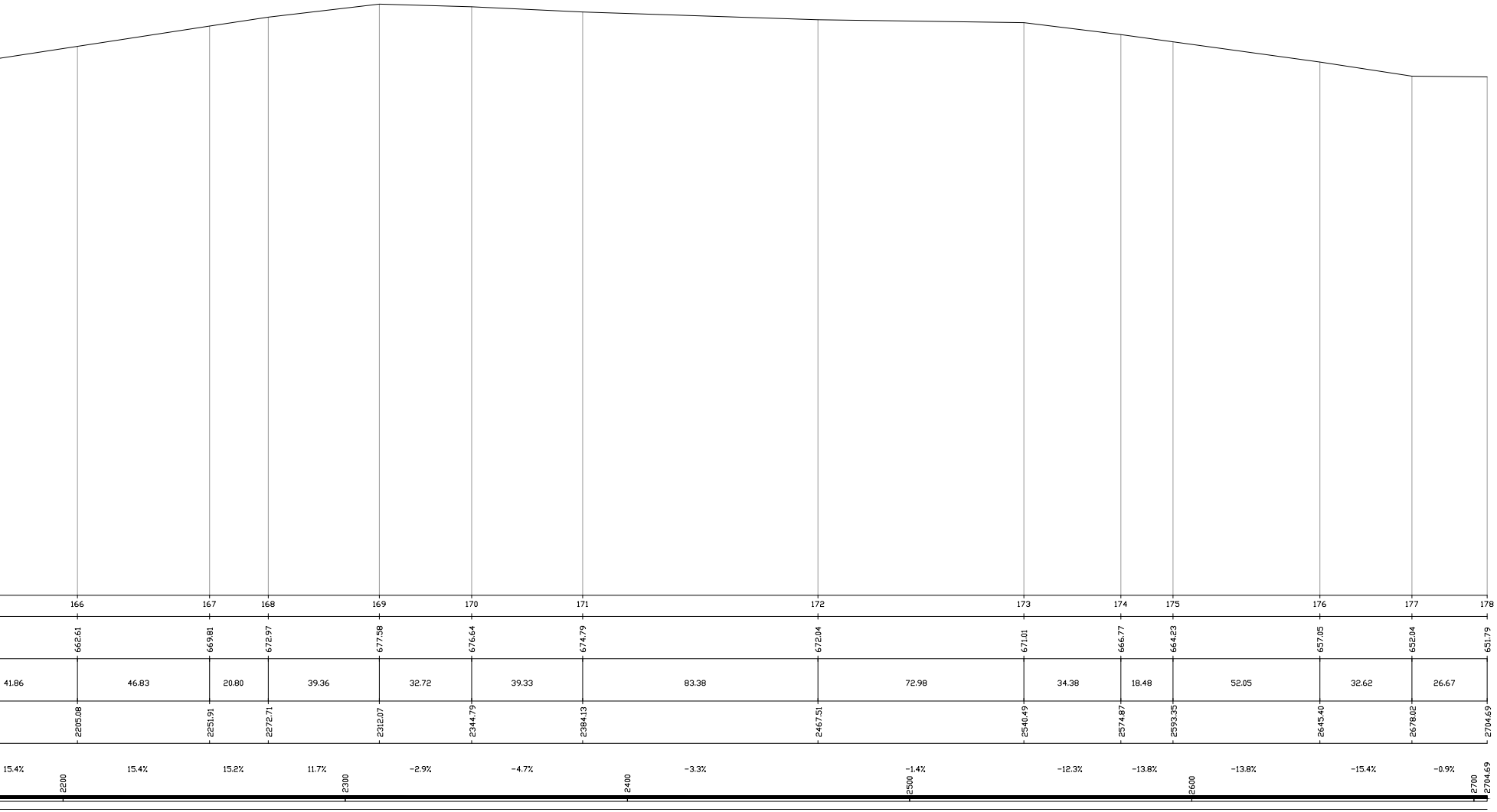

		41.86		15.4%
166	662.61		2205.08	
		46.83		15.4%
167	669.81		2251.91	
		20.80		15.2%
168	672.97		2272.71	
		39.36		11.7%
169	677.58		2312.07	
		32.72		-2.9%
170	676.64		2344.79	
		39.33		-4.7%
171	674.79		2384.13	
		83.38		-3.3%
172	672.04		2467.51	
		72.98		-1.4%
173	671.01		2540.49	
		34.38		-12.3%
174	666.77		2574.87	
		18.48		-13.8%
175	664.23		2593.35	
		52.05		-13.8%
176	657.05		2645.40	
		32.62		-15.4%
177	652.04		2678.02	
		26.67		-0.9%
178	651.79		2704.69	